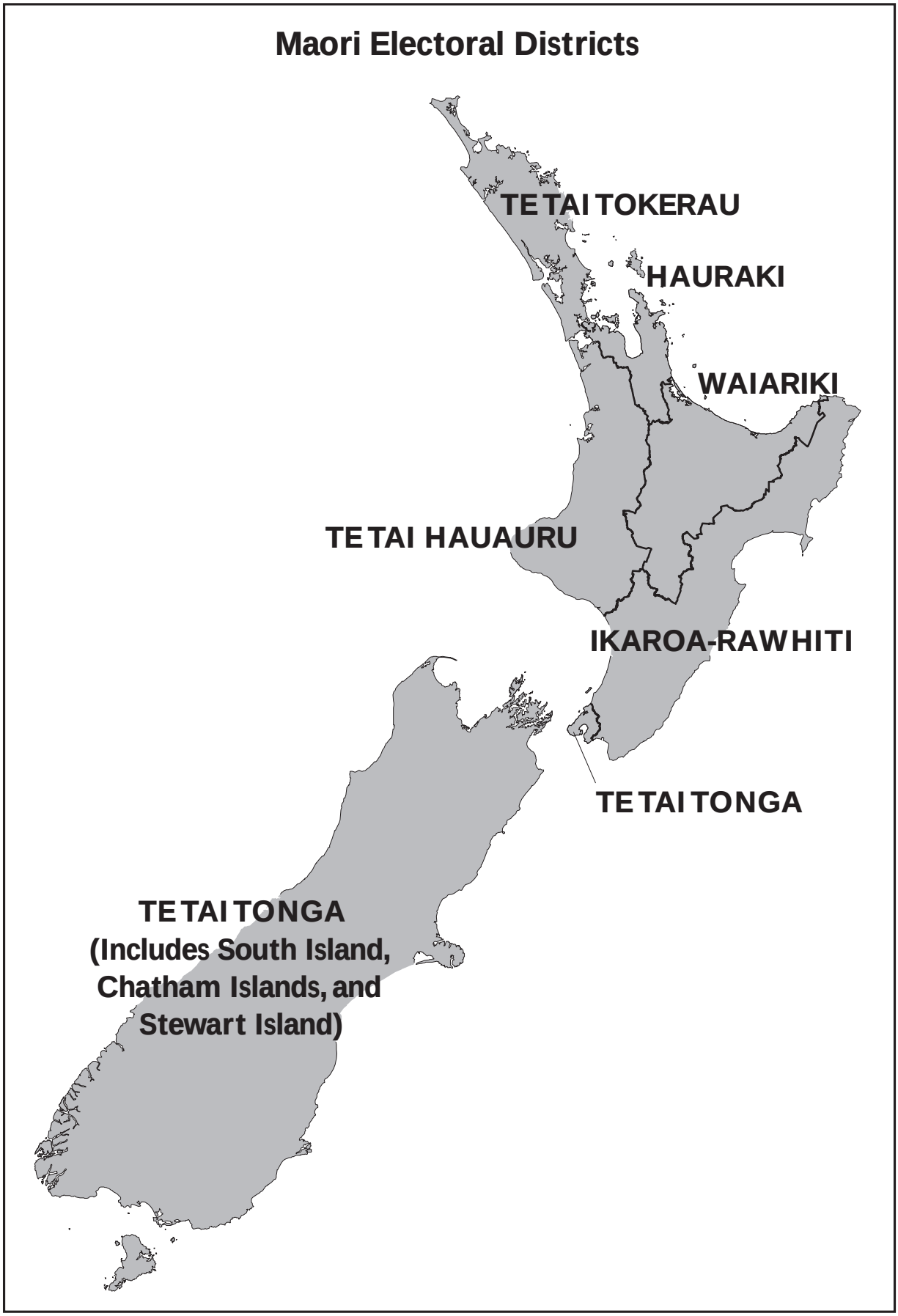

Published by Statistics New Zealand

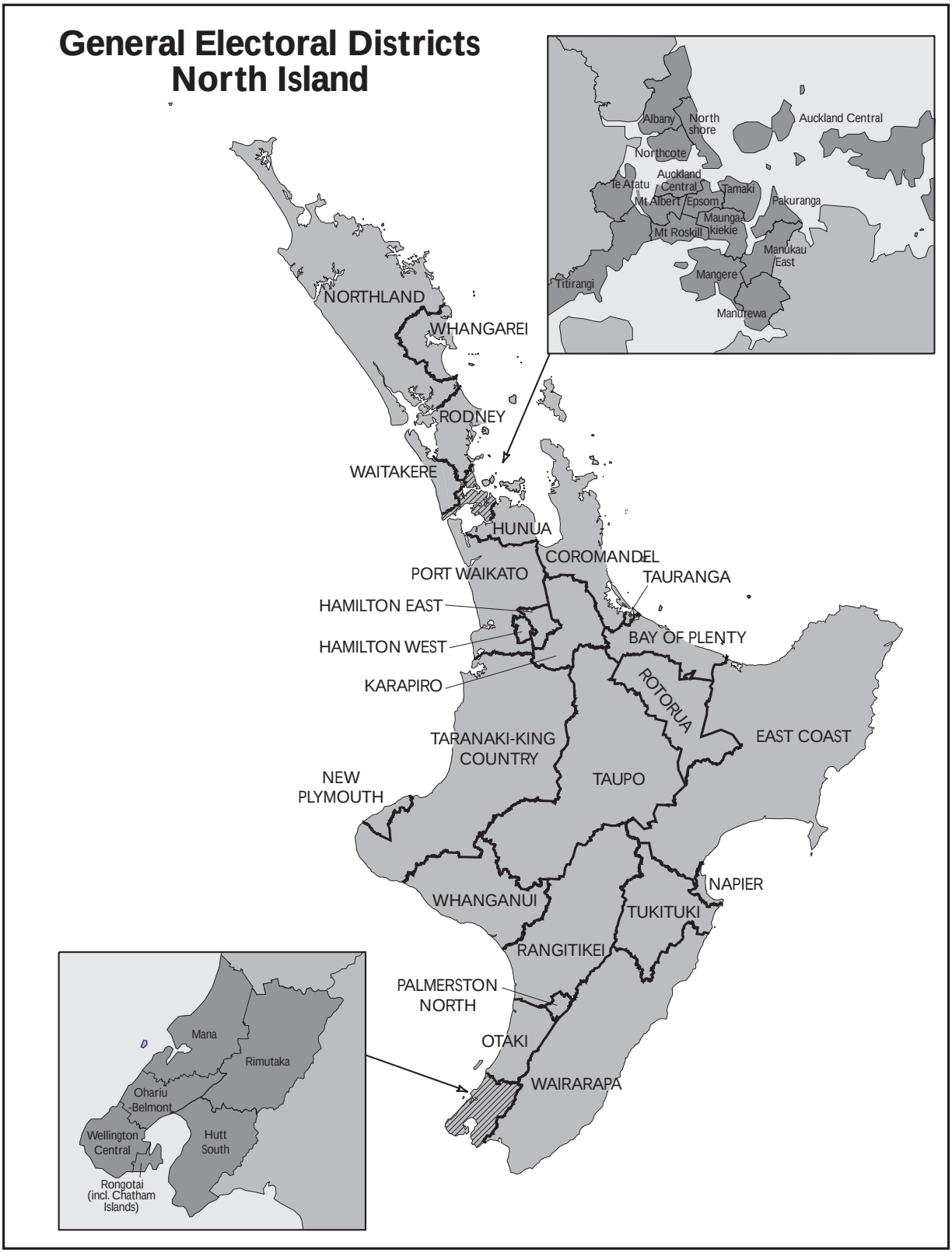
General Electoral Districts
North Island
Albany
North shore
Auckland Central
Northcote
Te Atatu
Auckland Central
Tamaki
Mt Albert
Epsom
Pakuranga
Maunga kiekie
Mt Roskill
Manukau East
Mangere
Titirangi
Manurewa
NORTHLAND
WHANGAREI
RODNEY
WAITAKERE
HUNUA
COROMANDEL
PORT WAIKATO
TAURANGA
HAMILTON EAST
HAMILTON WEST
BAY OF PLENTY
KARAPIRO
ROTORUA
EAST COAST
TARANAKI-KING COUNTRY
NEW PLYMOUTH
TAUPO
NAPIER
WHANGANUI
TUKITUKI
RANGITIKEI
PALMERSTON NORTH
OTAKI
WAIRARAPA
Mana
Rimutaka
Ohariu Belmont
Wellington Central
Hutt South
Rongotai (incl. Chatham Islands)

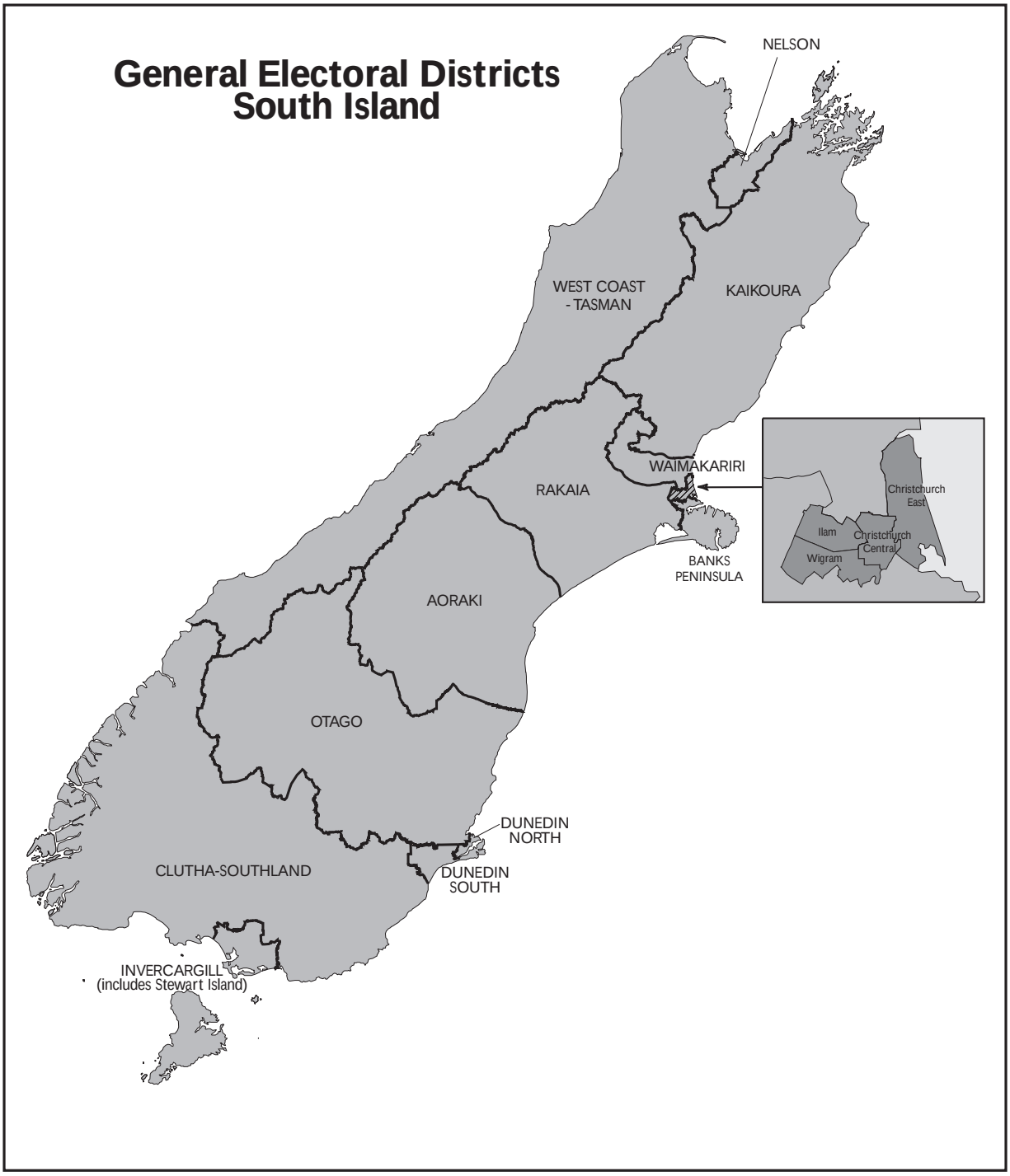
General Electoral Districts
South Island
NELSON
WEST COAST
- TASMAN
KAIKOURA
WAIMAKARIRI
RAKAIA
BANKS
PENINSULA
AORAKI
OTAGO
DUNEDIN
NORTH
DUNEDIN
SOUTH
CLUTHA-SOUTHLAND
INVERCARGILL
(includes Stewart Island)
Christchurch
East
Ilam
Christchurch
Central
Wigram